

CHALUCET -LIGOURE

GPS : 45.732264, 1.311243



Open access to the site all year round

- Coach and car park
- Outdoor picnic tables

N.B. due to significant gradients, certain parts of the site are not accessible to people with reduced mobility.

Reception centre opening times :

- Closed on Monday.
- April to October : 9.30 am to 12.30 pm and 1.30 pm to 5.30 pm.
- July - August : 9 am to 12.30 pm and 1.30 pm to 6 pm.
- Toilets and drinking water available.
- Sale of cold drinks and souvenirs.

Discover more
visitlimousin.com
haute-vienne.fr

Looking for something to do or where to eat?
 To easily explore Haute-Vienne,
 scan this QR code.



Chalucet - Ligoure
 87260 Saint-Jean-Ligoure
 Tél : +33 5 55 00 96 55
chalucet@haute-vienne.fr
www.chalucet.com



www.chalucet.com



Take a trip into history

CHALUCET -LIGOURE

15 min south
 of Limoges





Châluset is a spectacular medieval site built on a rocky promontory at the confluence of two rivers (the Briance and the Ligoure). It's **an ideal place for a family walk**, with open access for unguided visits all year round.



CHÂLUSCET




LIGOURE

A MAJOR MEDIEVAL SITE



GUIDED TOURS



Guided tours are offered from april to october. Reservations are recommended. For a unique experience, let Géraud de Maulmont and the site's key figures tell you all about Châluset with **theatrical guided tours** !
Duration : 1.5 hours.



PRICES GUIDED TOURS / THEATRICAL

Means of payment accepted : cash, credit cards and cheques.

- > full price : 6 euros / 7,50 euros
- > groups (from 10 people) : 4 euros / 6,50 euros
- > joint consultative committee members : 4 euros / 5 euros
- > students : 3 euros / 4 euros
- > RSA beneficiaries, under -12s (except birthday offer) : free
- > Birthday offer (under -12s) : Rates on request at the reception centre. Call +33 5 55 00 96 55.




THE FOREST PARK

The 7 kilometers nature trail (lasts 4 hr) takes you to the heart of the Ligoure forest to explore its wealth of animal and plant life and heritage.

> **There are terminals** along the way to provide you with information about the development of this agricultural and forestry estate since the 19th Century: fish farming, the forest warden's house and innovative farming and production techniques and social organisation...

> **Each heritage component** contributes to the site's identity, which has been forged along with the history of the Le Play family, since 1856.



Haute-Vienne
EXPLOR GAMES®

WITH THIS FREE APP, THE CHÂLUSCET FORTRESS AND THE LIGOURE ESTATE WILL SOON HOLD NO SECRET FOR YOU !

"Châluset through the ages" and "Ligoure, a family story", discover, through two intriguing and fun circuits, the unique history of these departmental sites. Follow game master PasseurdHistoires87's instructions and take up challenges of these two courses.

> **Don't forget to download the app** on your smartphone before going there and enjoy a connected visit.



The forest park is also part of the **network of Fragile Natural Areas in the Haute-Vienne Department.**

It forms part of the Briance Valley Area and a Natural Area of Interest for its Ecology, Animal and Plant Life (ZNIEFF).